







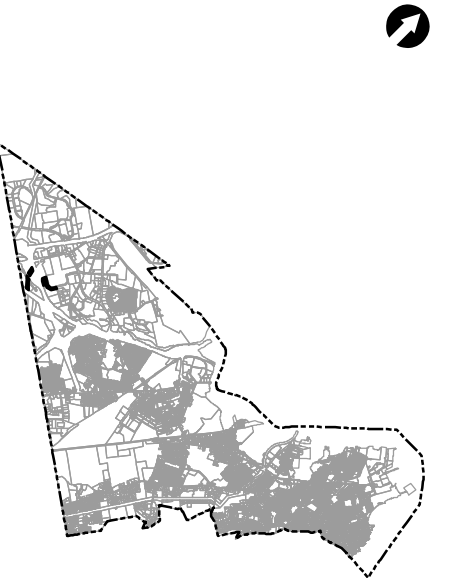


**Legend**

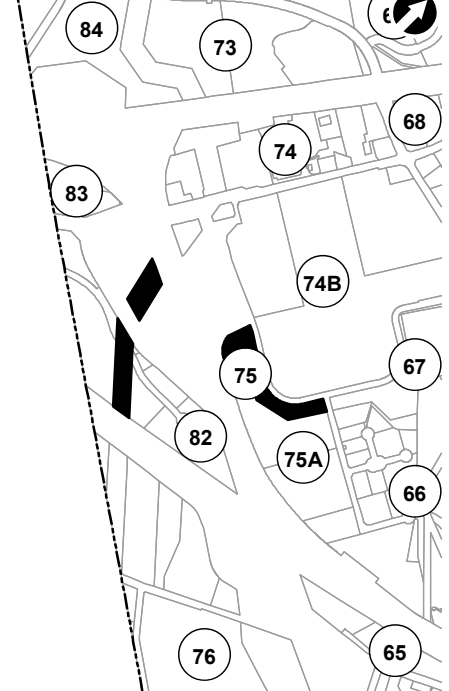
-  Property Boundary
-  City Boundary
-  Railroad
-  River, Stream, Brook
-  Waterbody
-  **17** Map Number
-  Dimension
-  Map Lot 8 81



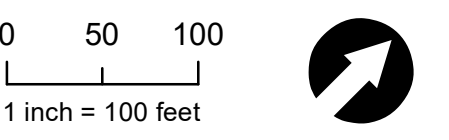
**Town-Wide Locator Map**



**Local Locator Map**



**Scale and Orientation**



**Notes**

Disclaimer:  
The information is provided as a reasonably accurate point of reference, but is not guaranteed and is not to be used for conveyances. The City of South Portland shall not be held liable for the accuracy or misuse of this data. Copyright the City of South Portland. Tax Maps revised to April 1, 2018.

